



SEISMIC COMPLETION REPORT
 INDUSTRIAL COMMISSION OF NORTH DAKOTA
 OIL AND GAS DIVISION
 600 EAST BOULEVARD DEPT 405
 BISMARCK, ND 58505-0840
 SFN 51456 (03-2005)



Permit No. 97-0150	
Shot Hole Operations N/A	*Non-Explosive Operations Vibroseis

SECTION 1

Geophysical Contractor Global Geophysical Services, Inc.	
Project Name and Number Bright 3-D Prospect	County(s) Williams and Divide Counties
Township(s) 159N, 160N, 161N	Range(s) 98W, 99W, 100W
Drilling and Plugging Contractors	
Date Commenced January 3, 2008	Date Completed March 13, 2008

SECTION 2


First S P #	Last S.P. #
Loaded Holes (Undetonated Shot Points)	
S.P.#s	
Charge Size	
Depth	
Reasons Holes Were Not Shot	

SECTION 3

Flowing Holes and/or Blowouts S.P.#s
Procedure for Plugging Flowing Holes and/or Blowouts
Include a 7.5 minute USGS topographic quadrangle map or a computer generated post-plot facsimile of the approximate scale displaying each individual shot hole, SP #, line #, and legal location.

*Non-Explosive Operations - Complete Section 1 and Affidavit.

970150



AFFIDAVIT OF COMPLETION (GEOPHYSICAL CONTRACTOR)

STATE OF Texas)

COUNTY OF Harris)

Before me, Sandra Pond, a Notary Public in and for the said

County and State, this day personally appeared Stephen Paine

who being first duly sworn, deposes and says that (s)he is employed by Global Geophysical

Services, Inc., that (s)he has read North Dakota

Century Code Section 38-08.1, that the foregoing seismic project has been completed in accordance with North Dakota Administrative Code Rule 43-02-12 and that the statements on the reverse side of this document are true.

Stephen Paine
Geophysical Contractor Representative

Subscribed in my presence and sworn before me this 17th day of April, 2008.



Notary Public Sandra Pond

My Commission Expires 2/24/2010

PETRO-HUNT, L.L.C.
P.O. Box 935
Bismarck, ND 58502-0935
Phone: (701) 258-1557 FAX: (701) 258-1562, ext. 7
Toll Free 888-224-8620

970150

April 22, 2008

Todd Holweger
600 East Boulevard Ave
Dept. 405
Bismarck, ND 58505

RE: Bright AMI Prospect



Todd,

Very sorry about the mix up in sending you an empty case with no CD in it the last time. Enclosed is the CD with the surface owner notifications for our Bright Seismic Survey we conducted in Divide Co. this winter.

Global, our seismic company, should be sending additional material for you review.

If you have any questions, please let me know. Thank you and sorry for the mistake.

Sincerely,

A handwritten signature in black ink, appearing to read "Drew Combs".

Drew Combs



GEOPHYSICAL EXPLORATION PERMIT
 INDUSTRIAL COMMISSION OF NORTH DAKOTA
 OIL AND GAS DIVISION
 600 EAST BOULEVARD DEPT 405
 BISMARCK, ND 58505-0840
 SFN 51459 (11 2007)

1) a. Company Global Geophysical Services, Inc.	Address 3535 Briarpark Drive, Suite 200, Houston, TX 77042	
Contact Stephen Paine	Telephone (713) 972-9200	Fax 713-972-1008
Surety Company Liberty Mutual	Bond Amount \$25,000	Bond Number 022022156
2) a. Subcontractor(s) Erickson Contract Surveying	Address 333 10th Ave SE, Sidney, MT 59270	Telephone 406-482-6606
b. Subcontractor(s) Hillsboro Aviation	Address 3565 NE Coraell Rd., Hillsboro, OR 97124	Telephone 503-648-2831
c. Subcontractor(s)	Address	Telephone
3) Party Manager Mike Gurski	Address (local) Not known at this time	Telephone (local) 713-259-9091
4) Project Name or Line Numbers Bright Prospect		
5) Exploration Method (Shot Hole, Non-Explosive, 2D, 3D, Other) Non-Explosive (Vibroseis) 3D		
6) Approximate Start Date 12/26/07		Approximate Completion Date 7/1/08

THE COMMISSION MUST BE NOTIFIED AT LEAST 24 HOURS IN ADVANCE OF COMMENCEMENT OF DRILL/PLUG OPERATIONS

7) Location of Proposed Project - County Williams and Divide Counties					
Section(s). Township(s) & Range(s)	Section 3-10, 15-22, 27-34	T. 159N	R. 98W		
	Section 1-36	T. 159N	R. 99W		
	Section 1, 2, 11-14, 23-25, 35, 36	T. 159N	R. 100W		
	Section See Exhibit "A" for Divide Co. lands				
8) Size of Hole J-D	Amt of Charge	Depth	Source points per sq. mi. 116	No. of sq. mi. 152	9) Must supply latitude/longitudes of source and receiver points on an SD card.
Size of Hole 2-D	Amt of Charge	Depth	Source points per ln. mi.	No. of ln. mi.	

10) Anticipated special drilling and plugging procedures?
 11) Enclose a pre-plot map with proposed location of seismic program lines and powder mag.

Signed Stephen Paine	Title Supervisor, US Permits & Logistics	Date 12/19/07
(This space for State office use)		
Permit No. 920150	Approval Date 12/27/2007	Conditions of Approval If any See Attached letter
Approved by Dora G. Huggins		
Title Mineral Resources Permit Manager		
County Approval Sent Williams & Divide		

*See Instructions On Reverse Side

EXHIBIT "A"

GEOPHYSICAL EXPLORATIONS PERMIT

7) Location of Proposed Project – County (continued)

Divide County Lands

Sections 5-8, 16-22, 27-34	T160N-R098W
Sections 1-36	T160N-R099W
Sections 1, 2, 11-14, 24-25, 35, 36,	T160N-R100W
Sections 28-33	T161N-R098W
Sections 25-28, 33-36	T161N-R099W

Bright Survey Layout

9235.56 Feet per inch
0 5000 10000 15000

1220000

1240000

1260000

X COORD
1280000

1300000

1320000

1340000

Y COORD

650000

640000

630000

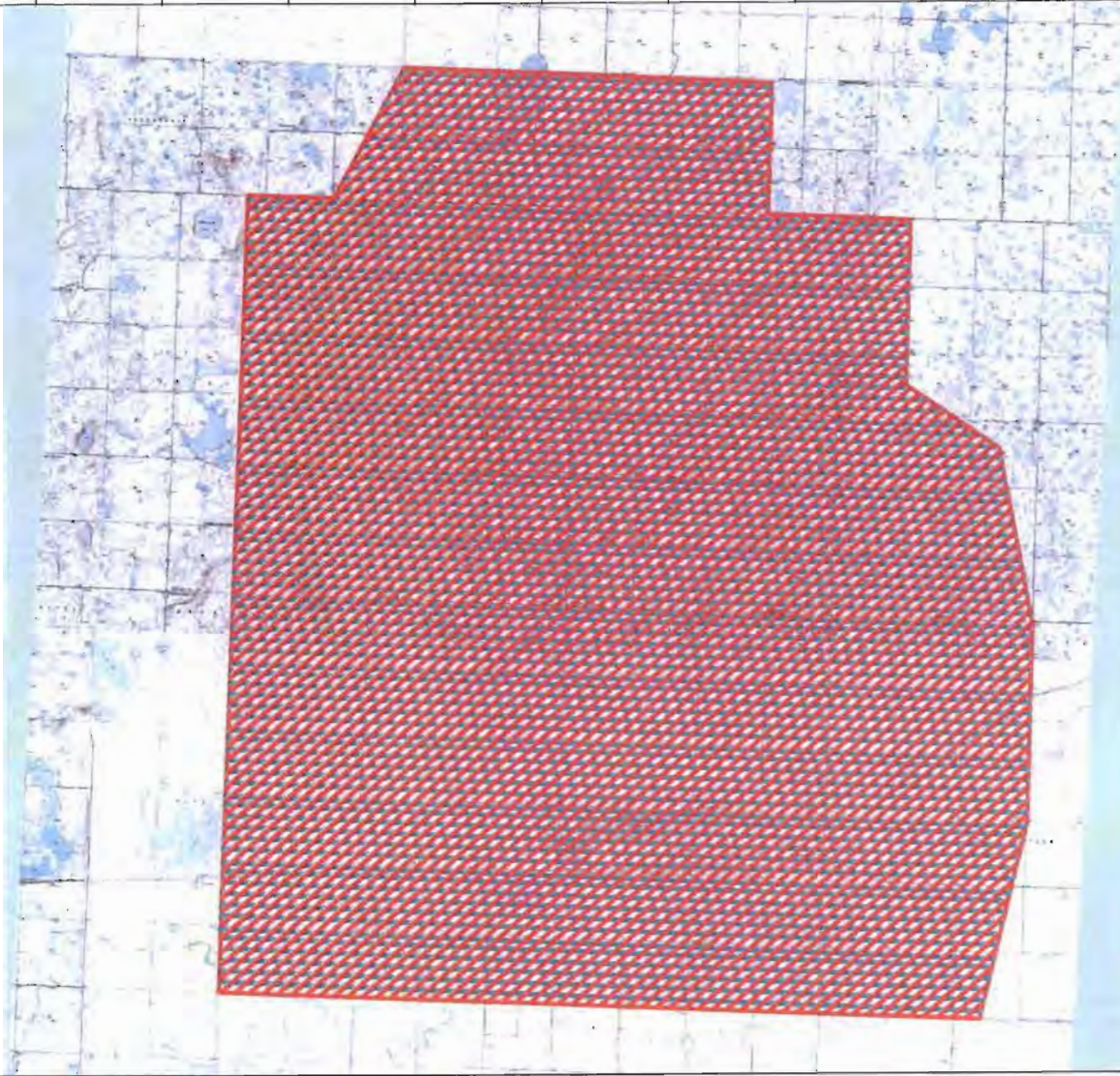
620000


610000

600000

590000

580000





Oil and Gas Division

Lynn D. Helms - Director Bruce E. Hicks - Assistant Director

Department of Mineral Resources

Lynn D. Helms - Director

North Dakota Industrial Commission

www.oilgas.nd.gov

December 27, 2007

Mr. Stephen Paine
Supervisor, Marine Permitting & Logistics
Global Geophysical Services, Inc.
3535 Briarpark Dr., Suite 200
Houston, TX 77042

RE: Bright Prospect 3-D
 Geophysical Exploration Permit #97-0150
 Williams and Divide Counties

Dear Mr. Paine:


Please be advised that we are in receipt of your Geophysical Exploration permit and it is conditionally approved; effective for one year from December 27, 2007. Review the following conditions for your permit:

1. A pre-program meeting with state seismic inspector Tom Torstenson may be required. You must contact him at 701-290-1546 (cell) or 701-227-7436 at least 24 hours prior to any exploration operations.
2. All variances for distance restrictions are to be furnished, and a pre-plot map displaying any source points that do not comply with the distance restriction rule must be supplied to the inspector.
3. The following information must be submitted within 30 days of the completion of the project by the Geophysical Company:
 - a. Completion Report,
 - b. Completion Affidavit,
 - c. Post Plot Map. It must show all water wells, buildings, underground cisterns, pipelines, and flowing springs that fall within the program area and within one half mile of the perimeter of the program.
 - d. SD card with all source and receiver points,
 - e. Letter stating that the Geophysical Company has given all surface owner's a copy of the Section and Chapter of the NDCC as stated in paragraph 5.
4. The following information must be submitted within 30 days of the completion of the project by the SUBCONTRACTOR(s) (when applicable):
 - a. Plugging Report
 - b. Plugging Affidavit


5. It is required that within seven days of initial contact between the permitting agent and the operator of the land, the permitting agent shall provide the operator of the land and each landowner owning land within one-half mile of the land on which geophysical exploration activities are to be conducted a written copy of NDCC Section 38-08.1-04.1 (Exploration Permit) and NDCC Chapter 38-11.1 (Oil and Gas Production Damage Compensation). The permitting agent shall file an affidavit with this office confirming compliance with such notification. For your convenience, a copy of both Sections are enclosed.
6. The permit agent shall notify the operator of the land at least seven days before commencement of any geophysical exploration activity, unless waived by mutual agreement of both parties. The notice must include the approximate time schedule and the location of the planned activity.
7. Information for the locations of water wells, springs, etc.; refer to the following ND State Water Commission Mapservice website, at:
<http://mapservice.swc.state.nd.us/>
8. The entire permit can be viewed, as well as the status of various seismic projects in the state, at: <https://www.dmr.nd.gov/oilgas/seismic/seismicstats.asp>

Should you have any questions regarding this matter, feel free to contact me at 701-328-8020, or Tom Torstenson at the number listed in paragraph 1.

Sincerely,



Todd L. Holweger
Mineral Resources Permit Manager



Oil and Gas Division

Lynn D. Helms - Director Bruce E. Hicks - Assistant Director

Department of Mineral Resources

Lynn D. Helms - Director

North Dakota Industrial Commission

www.oilgas.nd.gov

December 27, 2007

The Honorable Gayle Jastrzebski
Divide County Auditor
P.O. Box 49
Crosby, ND 58730-0049

RE: Geophysical Exploration
 Permit #97-0150

Dear Ms. Jastrzebski:

Pursuant to Section 38-08.1-04.2 of the North Dakota Century Code, please be advised that Global Geophysical Services, Inc. was issued the above captioned permit on December 27, 2007 and will remain in effect for a period of one year. The entire permit can be viewed on our website at: <https://www.dmr.nd.gov/oilgas/seismic/seismistats.asp>

Should you have any questions, please contact our office.

Sincerely,

Todd L. Holweger
DMR Permit manager



Oil and Gas Division

Lynn D. Helms - Director Bruce E. Hicks - Assistant Director

Department of Mineral Resources

Lynn D. Helms - Director

North Dakota Industrial Commission

www.oilgas.nd.gov

December 27, 2007

The Honorable Beth Innis
Williams County Auditor
P.O. Box 2047
Williston, ND 58802-2047

RE: Geophysical Exploration
 Permit #97-0150

Dear Ms. Innis:

Pursuant to Section 38-08.1-04.2 of the North Dakota Century Code, please be advised that Global Geophysical Services, Inc. was issued the above captioned permit on December 27, 2007 and will remain in effect for a period of one year. The entire permit can be viewed on our website at: <https://www.dmr.nd.gov/oilgas/seismic/seismicstats.asp>

Should you have any questions, please contact our office.

Sincerely,

A handwritten signature in black ink, appearing to read "Ted L. Holweger", with a long horizontal line extending to the right.

Tedd L. Holweger
DMR Permit manager